

UNITED STATES ARMY CORPS
OF ENGINEERS/ FLORIDA
DEPARTMENT OF ENVIRONMENTAL
PROTECTION JURISDICTIONAL
WETLANDS LINE (TYPICAL)

WETLANDS
NATURE PRESERVE

WOODEN RAIL ROAD
TIE STEPS WHERE
GRADE REQUIRES

WOODEN RAIL ROAD
TIE (TYPICAL)

3' WIDE WOODEN
FOOT TRAIL
BRIDGE

HAND-CLEARED 3'
WIDE DIRT FOOT TRAIL

25' VEGETATIVE BUFFER (TYPICAL)

LOT 60

EXISTING CONTOUR
LINE (1' INTERVAL)
TYPICAL

LOT 61

RECEIVED
AUG 25 1999

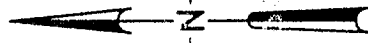
BRIDGE NO. 1 ~ PLAN VIEW

LEGEND

BRIDGE NO. 1 AREA
12 SQUARE FEET ±



JURISDICTIONAL WETLAND AREA
AFFECTED BY SITE IMPROVEMENTS



GRAPHIC SCALE



1 inch = 10 ft.

Northwest Florida
DEP

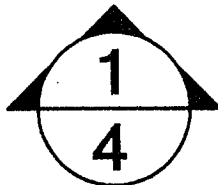
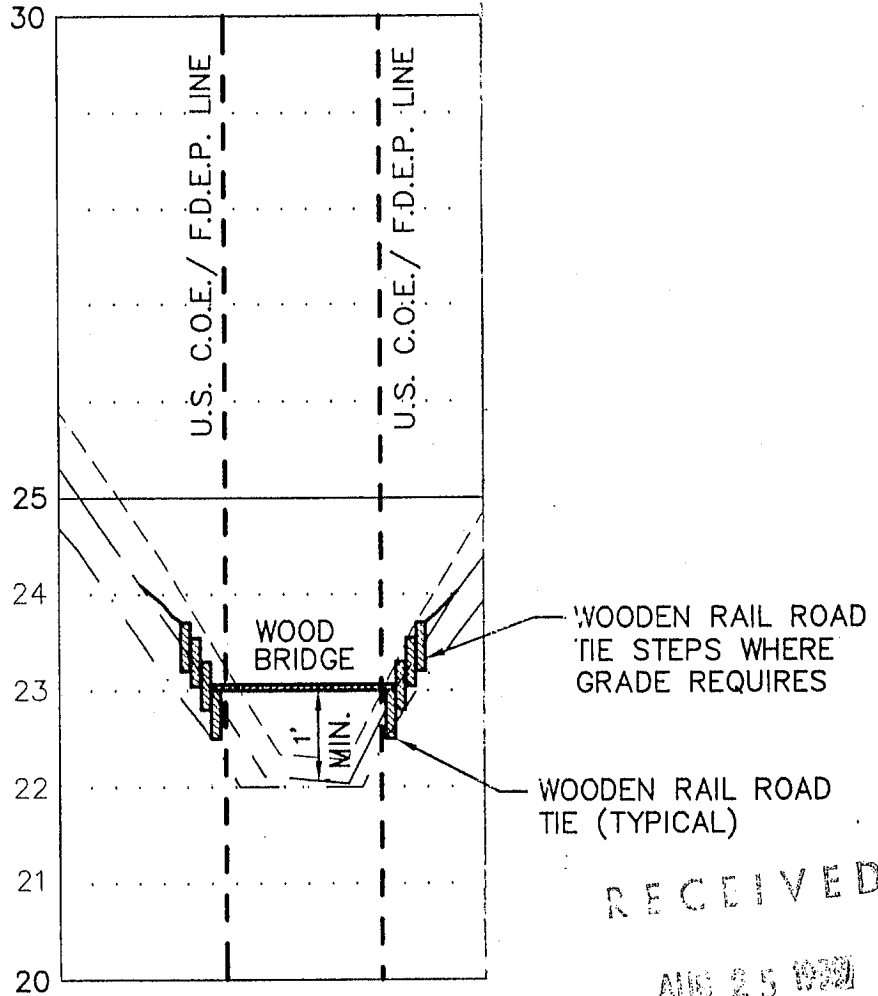
Applicant: RUCKEL PROPERTIES, INC.
County: OKALOOSA
Datum: N.G.V.D.
Water Body: STILL BRANCH

James A. Burt
8/10/99

Purpose: CONSTRUCTION OF SITE IMPROVEMENTS RELATED TO NEW SUBDIVISION
Original Work Maintenance
Sheet No. 3 of 6
Date: AUGUST 2, 1999

LEGEND

- — — — — EXISTING C/L GROUND
- - - - - EXISTING GROUND 1.5' LEFT
- - - - - EXISTING GROUND 1.5' RIGHT
- FINISHED GRADE



BRIDGE NO. 1 CROSS SECTION

Northwest Florida
DEP

SCALE: HORIZ. 1"=10'
VERT. 1"=10'

Applicant: RUCKEL PROPERTIES, INC.
 County: OKALOOSA
 Datum: N.G.V.D.
 Water Body: STILL BRANCH

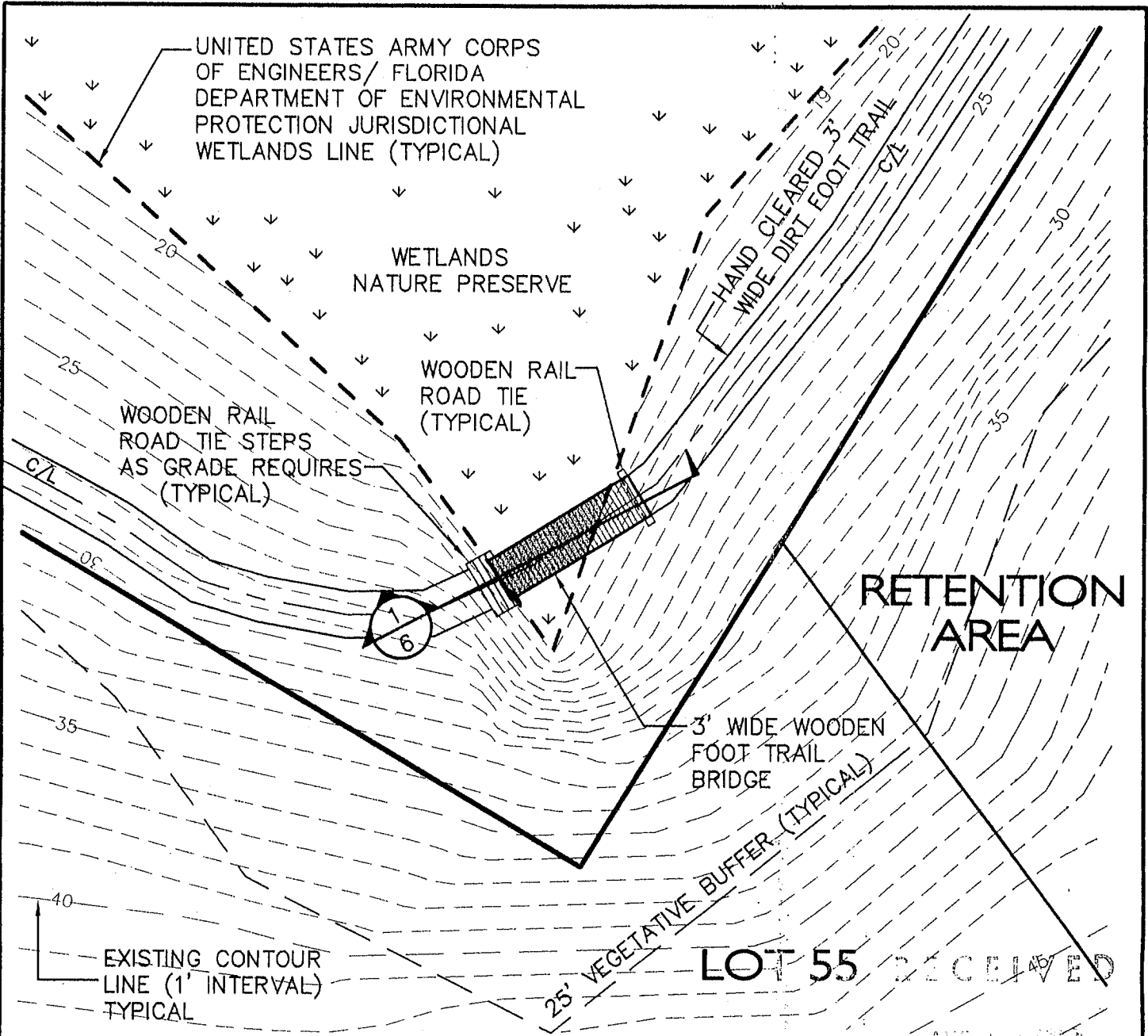
James L. Banta
8/10/99

PURPOSE: CONSTRUCTION OF SITE IMPROVEMENTS RELATED TO NEW SUBDIVISION

Original Work Maintenance


Sheet No. 4 of 6

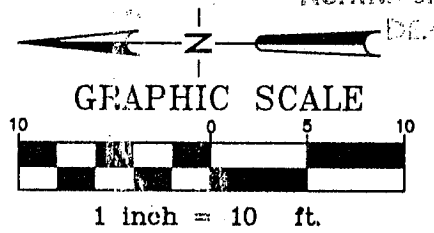
Date: AUGUST 2, 1999



BRIDGE NO. 2 ~ PLAN VIEW

LEGEND

- BRIDGE NO. 2 AREA
22 SQUARE FEET ±
-  JURISDICTIONAL WETLAND AREA
AFFECTED BY SITE IMPROVEMENTS



Applicant: RUCKEL PROPERTIES, INC.
 County: OKALOOSA
 Datum: N.G.V.D.
 Water Body: STILL BRANCH

James L. Burt
 8/10/99

Purpose: CONSTRUCTION OF SITE IMPROVEMENTS RELATED TO NEW SUBDIVISION

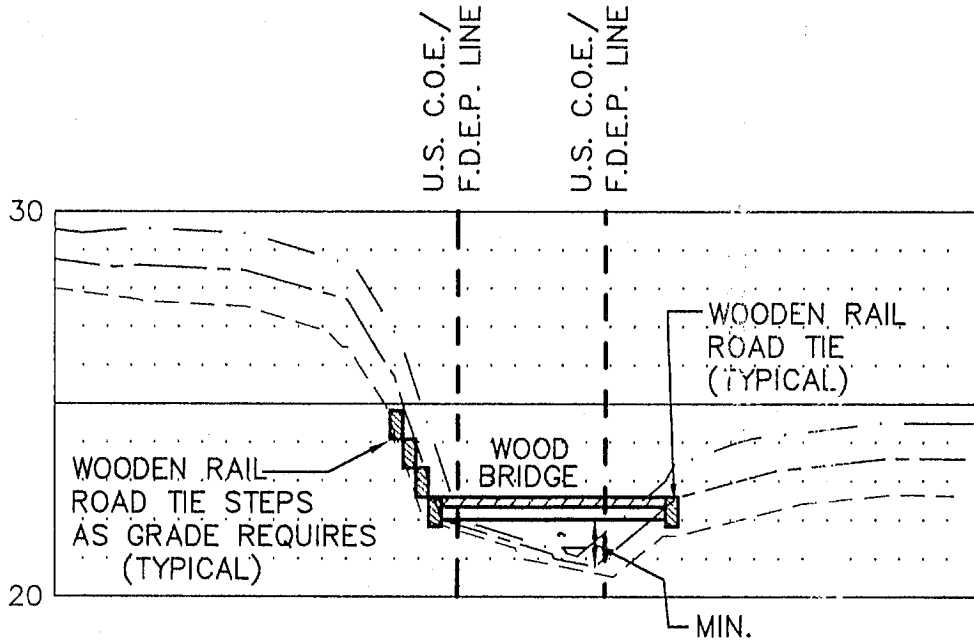
Original Work Maintenance

Sheet No. 5 of 6

Date: AUGUST 2, 1999


Northwest Florida
 DISTRICT

AUG 2 1999



LEGEND

- EXISTING C/L GROUND
- - - - - EXISTING GROUND 1.5' LEFT
- . - . - EXISTING GROUND 1.5' RIGHT
- FINISHED GRADE



**BRIDGE NO. 2
CROSS SECTION**

SCALE: HORIZ. 1"=10'
VERT. 1"=5'

RECEIVED

AUG 25 1999
Northwest Florida
DDP

Applicant: RUCKEL PROPERTIES, INC.
County: OKALOOSA
Datum: N.G.V.D.
Water Body: STILL BRANCH

James L. Ruckel
8/10/99

Purpose: CONSTRUCTION OF SITE IMPROVEMENTS RELATED TO NEW SUBDIVISION

Original Work Maintenance
Sheet No. 6 of 6
Date: AUGUST 2, 1999